



# Joondalup North - Public Transport Information

Wanneroo North Guide

## Map Your Move Joondalup (North)



Your guide for walking, cycling and using public transport in the City of Joondalup



**More information**  
To find out more about walking, cycling and public transport please contact the following organisations:

**Department of Transport – Your Move**  
Telephone: 6551 6000  
Email: [yourmove@transport.wa.gov.au](mailto:yourmove@transport.wa.gov.au)  
All of our *Map Your Move* resources are available online at [yourmove.org.au](http://yourmove.org.au)

**City of Joondalup**  
Telephone: (08) 9400 4000  
Web: [joondalup.wa.gov.au](http://joondalup.wa.gov.au)  
Email: [info@joondalup.wa.gov.au](mailto:info@joondalup.wa.gov.au)

**Transperth**  
Visit [transperth.wa.gov.au](http://transperth.wa.gov.au) or call the InfoLine on 13 62 13 for bus, train and ferry information.

This 'Your Move' map aims to promote sustainable travel choices. These maps are produced by the Department of Transport and the City of Joondalup.

To save on mobile data usage, you can download this map free to your iOS or Android device via an offline map viewer such as Avenza Maps.

**For more available formats, phone 6551 6000.**

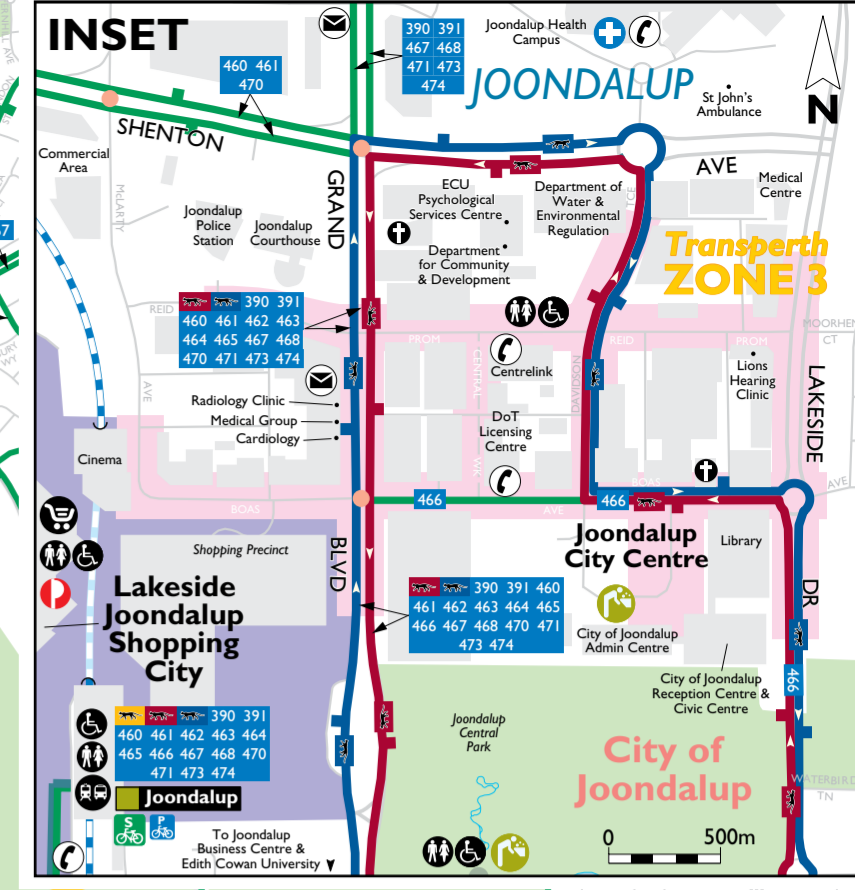
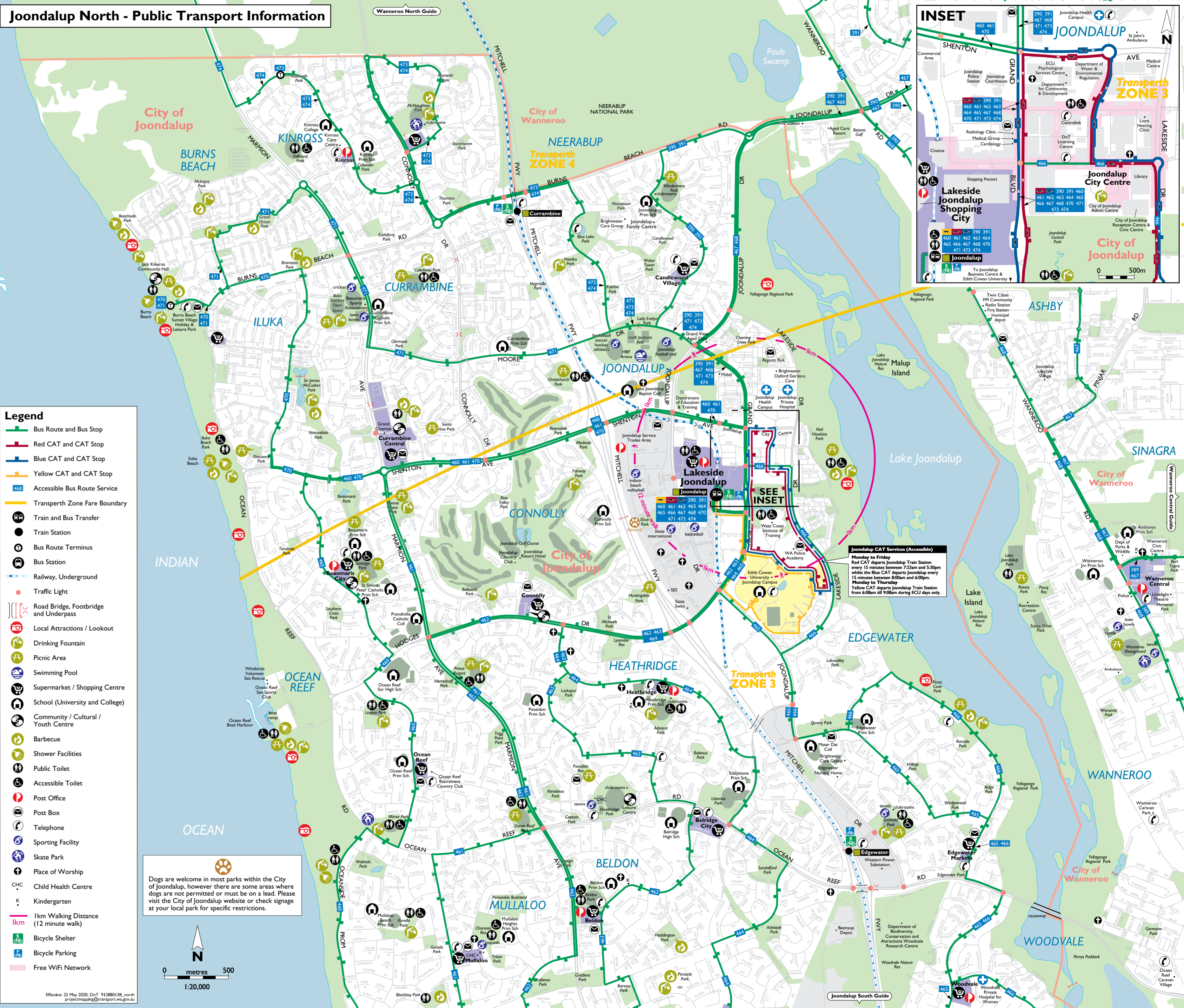
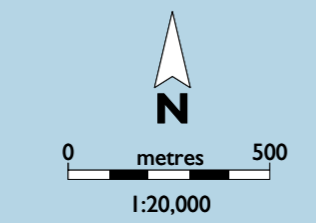
Although every effort has been taken to ensure accuracy of information, no responsibility is accepted for any errors and omissions. People who use this guide do so at their own risk. The Department of Transport (DoT) and the City of Joondalup will not accept the liability for personal injury and/or damage to property.

All information in this publication was correct at the time of printing. The DoT accepts no responsibility for changes to road names, the addition of shared paths or any other changes to the published information.

**Legend**

- Bus Route and Bus Stop
- Red CAT and CAT Stop
- Blue CAT and CAT Stop
- Yellow CAT and CAT Stop
- Accessible Bus Route Service
- Transperth Zone Fare Boundary
- Train and Bus Transfer
- Train Station
- Bus Route Terminus
- Bus Station
- Railway, Underground
- Traffic Light
- Road Bridge, Footbridge and Underpass
- Local Attractions / Lookout
- Drinking Fountain
- Picnic Area
- Swimming Pool
- Supermarket / Shopping Centre
- School (University and College)
- Community / Cultural / Youth Centre
- Barbecue
- Shower Facilities
- Public Toilet
- Accessible Toilet
- Post Office
- Post Box
- Telephone
- Sporting Facility
- Skate Park
- Place of Worship
- Child Health Centre
- Kindergarten
- 1km Walking Distance (12 minute walk)
- Bicycle Shelter
- Bicycle Parking
- Free WiFi Network

Dogs are welcome in most parks within the City of Joondalup, however there are some areas where dogs are not permitted or must be on a lead. Please visit the City of Joondalup website or check signage at your local park for specific restrictions.



**Joondalup CAT Services (Accessible)**  
Monday to Friday  
Red CAT departs Joondalup Train Station every 15 minutes between 7:23am and 5:30pm while the Blue CAT departs Joondalup every 15 minutes between 8:00am and 6:00pm.  
Monday to Thursday  
Yellow CAT departs Joondalup Train Station from 6:08am till 9:08am during ECU days only.

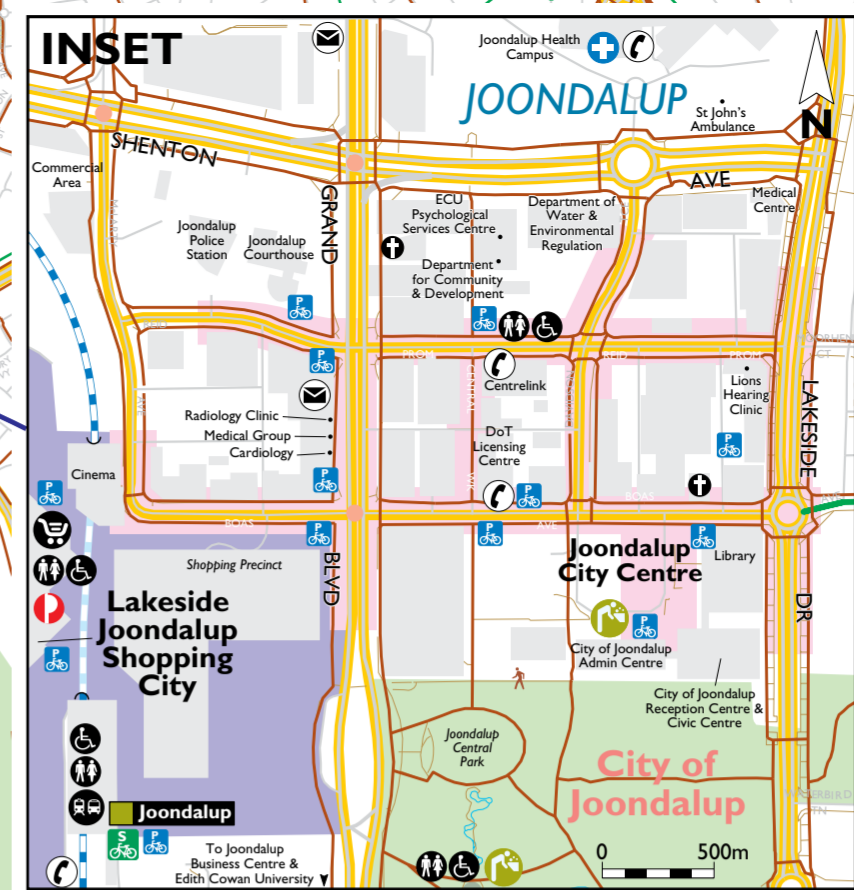
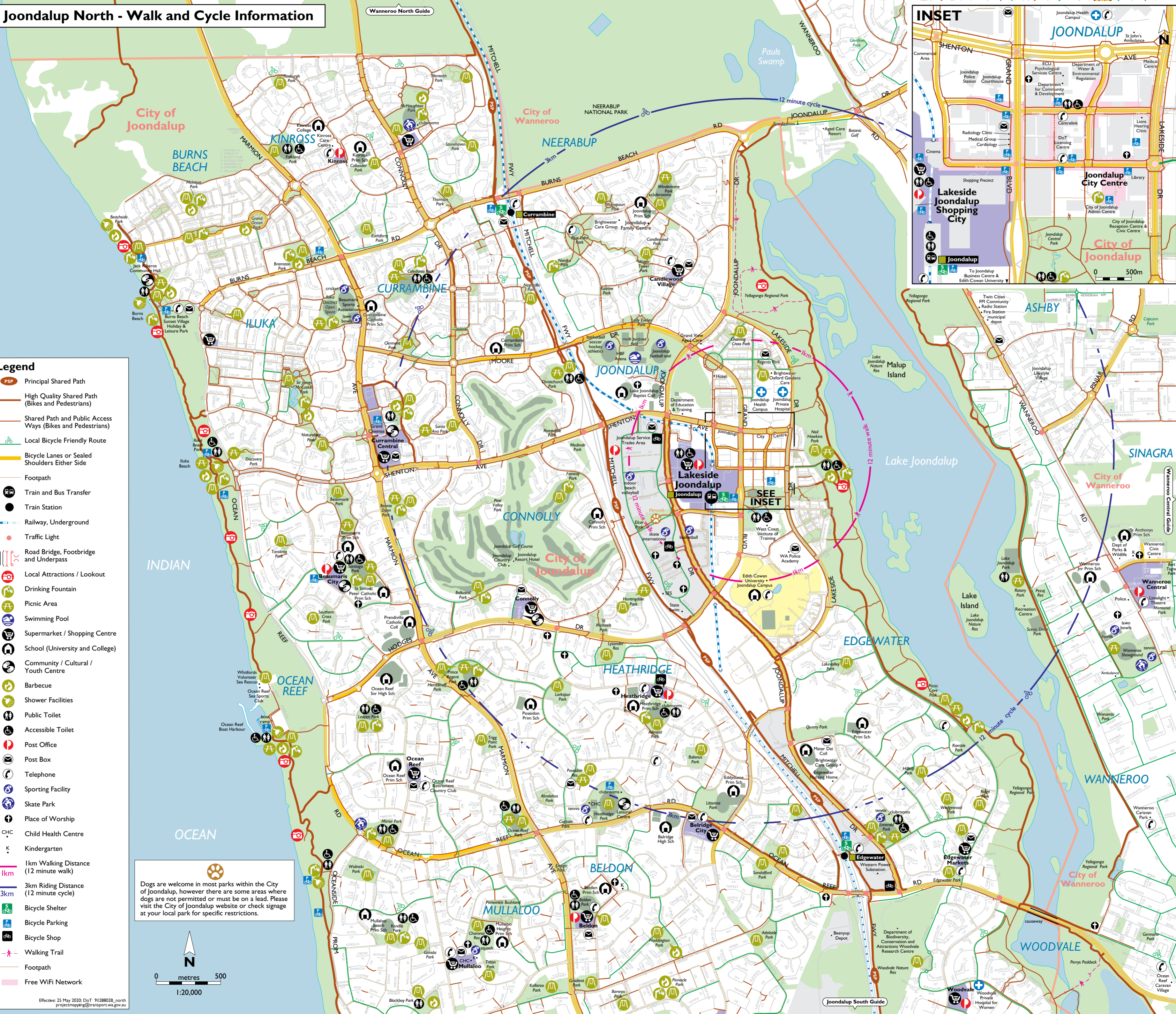
# Joondalup North - Walk and Cycle Information

### Legend

- Principal Shared Path
- High Quality Shared Path (Bikes and Pedestrians)
- Shared Path and Public Access Ways (Bikes and Pedestrians)
- Local Bicycle Friendly Route
- Bicycle Lanes or Sealed Shoulders Either Side
- Footpath
- Train and Bus Transfer
- Train Station
- Railway, Underground
- Traffic Light
- Road Bridge, Footbridge and Underpass
- Local Attractions / Lookout
- Drinking Fountain
- Picnic Area
- Swimming Pool
- Supermarket / Shopping Centre
- School (University and College)
- Community / Cultural / Youth Centre
- Barbecue
- Shower Facilities
- Public Toilet
- Accessible Toilet
- Post Office
- Post Box
- Telephone
- Sporting Facility
- Skate Park
- Place of Worship
- Child Health Centre
- Kindergarten
- 1km Walking Distance (12 minute walk)
- 3km Riding Distance (12 minute cycle)
- Bicycle Shelter
- Bicycle Parking
- Bicycle Shop
- Walking Trail
- Footpath
- Free WiFi Network

Dogs are welcome in most parks within the City of Joondalup, however there are some areas where dogs are not permitted or must be on a lead. Please visit the City of Joondalup website or check signage at your local park for specific restrictions.

0 metres 500  
1:20,000



## How do you get around?

More people are choosing to walk, ride and use public transport in the City of Joondalup. This map will help you to get to know your local area on foot, bike or using public transport.

### Catching the bus or train

On the public transport side of the map, the thick coloured lines represent bus routes. Bus stops are shown as coloured squares along the route. Follow where the bus goes by tracking the thick coloured lines. For more information on bus accessibility visit the Transperth website.

You can plan your journey online (visit [transperth.wa.gov.au](http://transperth.wa.gov.au)), by phone (call the Transperth InfoLine 13 62 13) or by using the Transperth app for iOS and Android.

- Download Transperth's free app for iOS and Android devices which shows the latest bus, train and ferry information.
- Live tracking on the app allows you to track your bus, train and ferry in real time. Simply look for the yellow LIVE icon next to your service, or the blue 'live data available' link when using the JourneyPlanner.

### Walking and riding

Walking and riding are great ways to get active. This map identifies walking and bike friendly routes, including quiet streets, on-road bicycle lanes and shared paths.

Think about the local trips that you make such as going to the shops, to work, dropping the kids at school or visiting friends. Explore Lake Joondalup using the shared path or utilise the scenic coastal shared path for your next walk or cycle.

For more information go to: [yourmove.org.au](http://yourmove.org.au)

### Tips for the ride

- Slow down when passing people walking
- Bike riders can now legally ride on footpaths in WA
- Make sure you and your family wear a helmet
- Ring your bell to let others know you're approaching
- Use a white headlight and a red tail light when riding at night
- Stop on the diamonds at traffic lights to activate light change

### Types of rides

- Principal Shared Path (PSP)
- High Quality Shared Path
- Shared Path
- Bicycle Lane or Sealed Shoulder
- Safe Active Street
- Bike Friendly Route