



Map Your Move City of Swan (North)



Your guide for walking, cycling and using public transport in the City of Swan



More information

To find out more about travel alternatives or how to promote them please contact the following organisations:

Department of Transport - Your Move

Telephone: 6551 6000
Email: yourmove@transport.wa.gov.au
All of our Map Your Move resources are available online at www.yourmove.org.au

City of Swan

Telephone: 9267 9267
Website: www.swan.wa.gov.au

Transperth

Phone Transperth on 13 62 13 visit www.transperth.wa.gov.au for bus, train and ferry information.

This 'Your Move' map aims to promote sustainable travel choices. These maps are produced by the Department of Transport and the City of Swan.

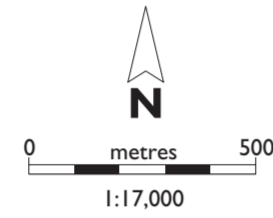
This map can be made available in alternative formats, phone 6551 6000 to make your request.

Although every effort has been taken to ensure accuracy of information, no responsibility is accepted for any errors and omissions. People who use this guide do so at their own risk. The Department of Transport (DoT) and the City of Swan will not accept the liability for personal injury and/or damage to property.

All information in this publication was correct at the time of printing. The DoT accepts no responsibility for changes to road names, the addition of shared paths or any other changes to the published information.

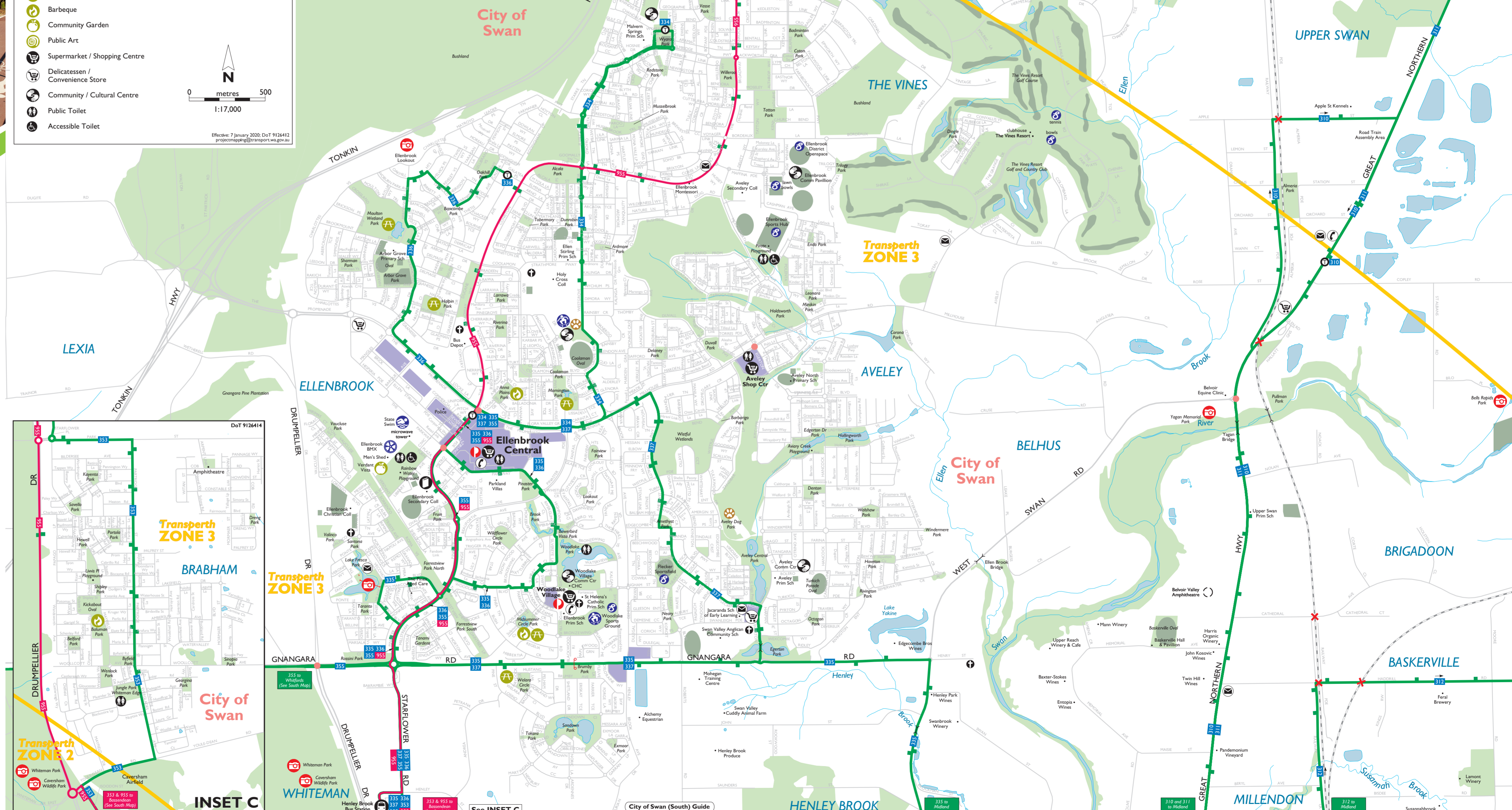
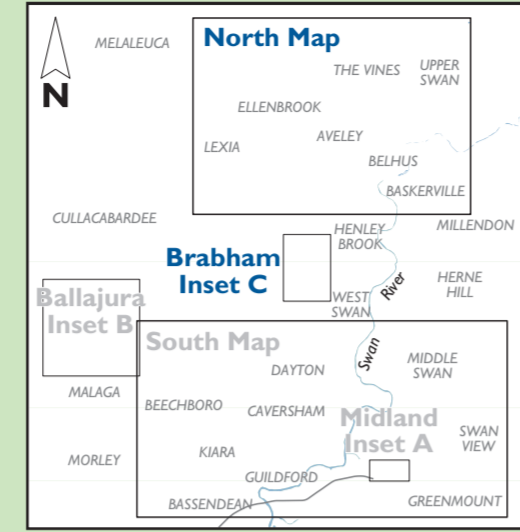
Legend

- High Frequency Route - every 15 to 20 mins weekdays every 30 mins weekends
- Bus Route & Bus Stop
- Bus Route Number (Accessible Services)
- Transperth Zone Fare Boundary
- Bus Route Terminus
- Bus Station
- Freight Railway
- Traffic Light
- Local Attractions / Lookout
- Dog Exercise Area
- Picnic Area
- Barbeque
- Community Garden
- Public Art
- Supermarket / Shopping Centre
- Delicatessen / Convenience Store
- Community / Cultural Centre
- Public Toilet
- Accessible Toilet
- Post Office
- Post Box
- Telephone
- Sporting Facility
- BMX Track
- Skate Park
- Swimming Pool
- Place of Worship
- Child Health Centre
- Kindergarten



Effective: 7 January 2020; DoT 9126412; projectmapping@transport.wa.gov.au

LOCATION MAP



City of Swan (North) - Public Transport Information

Transperth ZONE 2 (Yellow line)

Transperth ZONE 3 (Green line)

Transperth ZONE 4 (Orange line)

Inset C (See South Map)

Inset A (See South Map)

Inset B (See South Map)

Inset D (See South Map)

Inset E (See South Map)

Inset F (See South Map)

Inset G (See South Map)

Inset H (See South Map)

Inset I (See South Map)

Inset J (See South Map)

Inset K (See South Map)

Inset L (See South Map)

Inset M (See South Map)

Inset N (See South Map)

Inset O (See South Map)

Inset P (See South Map)

Inset Q (See South Map)

Inset R (See South Map)

Inset S (See South Map)

Inset T (See South Map)

Inset U (See South Map)

Inset V (See South Map)

Inset W (See South Map)

Inset X (See South Map)

Inset Y (See South Map)

Inset Z (See South Map)

City of Swan (North) - Walk & Cycle Information

Legend

- Principal Shared Path
- Local Bicycle Friendly Route
- High Quality Shared Path (Bikes & Pedestrians)
- Other Shared Path & Public Access Ways (Bikes & Pedestrians)
- Footpath
- Bicycle Lanes or Sealed Shoulders Either Side
- Freight Railway Crossing
- Traffic Light
- Road Bridge, Footbridge & Underpass
- Local Attractions / Lookout
- Dog Exercise Area
- Picnic Area
- Barbeque
- Community Garden
- Playground
- Public Art
- Supermarket / Shopping Centre
- Delicatessen / Convenience Store
- Community / Cultural Centre
- Public Toilet
- Accessible Toilet
- Post Office
- Post Box
- Telephone
- Sporting Facility
- BMX Track
- Skate Park
- Swimming Pool
- Place of Worship
- Child Health Centre
- Kindergarten
- Bicycle Parking

Effective: 7 January 2020, DoT 9126413
projectsmapping@transport.wa.gov.au

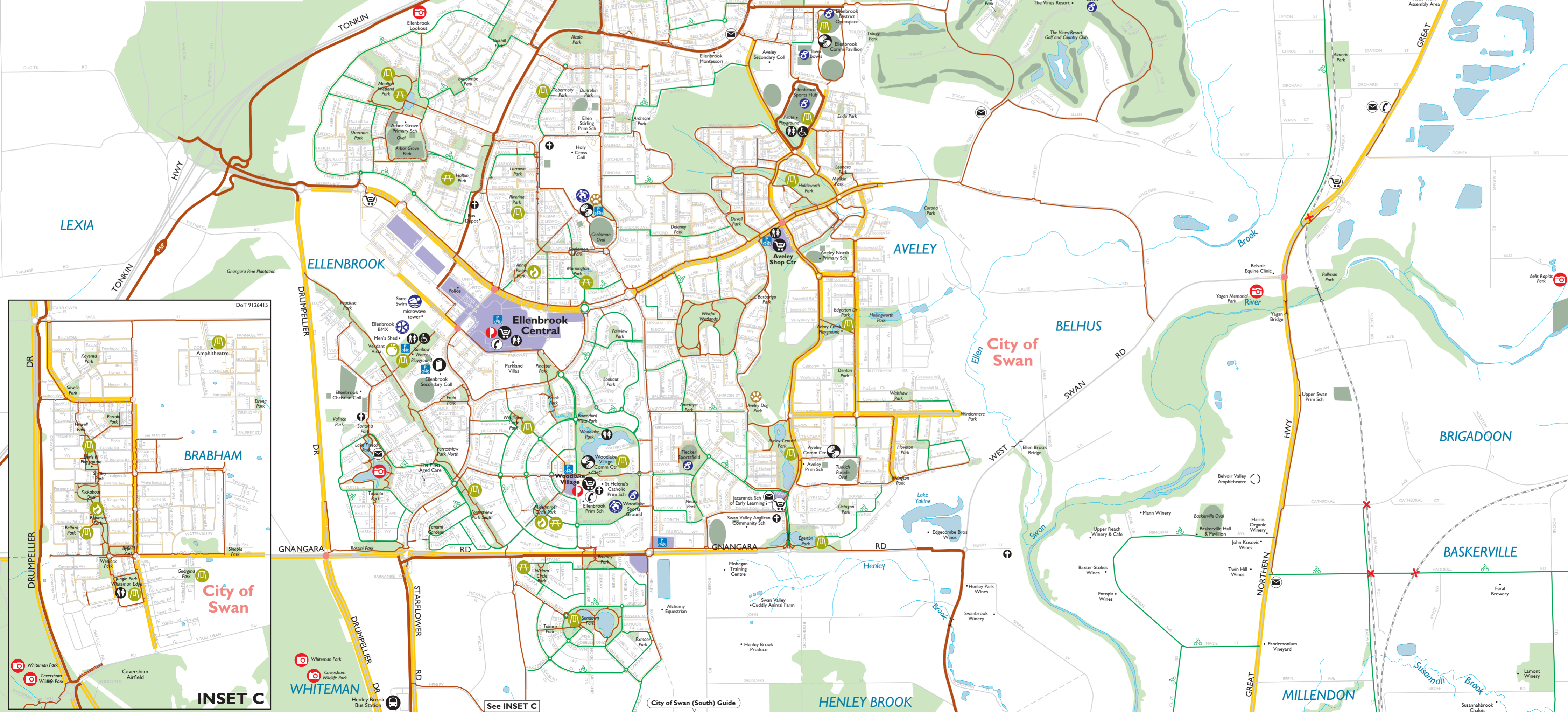
LOCATION MAP

North Map
THE VINES, UPPER SWAN, ELLENBROOK, AVELEY, BELHUS, BASKERVILLE

South Map
MELALEUCA, CULACABARDEE, HENLEY BROOK, MILLENDON, HERNE HILL, WEST SWAN, BUSHLAND

Brabham Inset B
BALLAJURA, DAYTON, CAVERSHAM, MIDDLE SWAN, SWAN VIEW, GREENMOUNT, BASSENDEAN

Midland Inset A
MELALEUCA, CULACABARDEE, HENLEY BROOK, MILLENDON, HERNE HILL, WEST SWAN, BUSHLAND



How do you get around?

More people are choosing to walk, cycle and use public transport. This guide will help you to get to know your local neighbourhood on foot, by bike or using public transport.

We encourage you to look closely at what's nearby and take the time to explore what our City has to offer.

Perhaps test out a bike path, get your friend together to kick the footy, or walk your dog down to the shops. Whatever you do, it's **Your Move**.

How do I use this map?

There are two sides to this map: one with walking and cycling information, the other with public transport routes. Both sides feature a wide range of handy services and amenities.

We encourage you to follow the steps below that have already helped thousands make the most of these maps.

1. Mark where you live.
 2. Mark where you frequently visit, like the shops, friends' homes and the train station.
 3. See if you can get to these places by walking, riding your bike or catching a bus. If you can, highlight the routes for quick access when you're out and about.
- To make even more use of this map, try the following:
- Look for places you never knew were there, like parks and community centres.
 - Each time you're looking for ways to get active, consider visiting somewhere new. You might just find something or meet someone that makes your day.

Visit the Swan Valley

Ready to explore all the Swan Valley has to offer? Walking, cycling and using public transport to access the over 150 attractions in the region allows you to slow down and truly take in everything the Swan Valley has to offer.

Catch the train to Guildford station with your bike and then hop on the bike path that stretches along West Swan Road and leading you straight to the heart of the Swan Valley. Enjoy as many stops along the way. If you don't have your own bike there are some great bike hire options available.

Walking and Riding

This map identifies a range of bicycle friendly routes, including quiet streets, on-road bicycle lanes, shared paths and dedicated cycle ways. Cyclists are allowed on footpaths but are encouraged to ride slowly. Pedestrians have priority on all paths and bicycle riders must give way. Remember to ring your bell to warn others when you are approaching or overtaking.

The City of Swan is committed to creating a cycle friendly city through the provision of a strategic cycle network and supporting infrastructure.

To support the growing number of people riding bikes, plenty of bike racks have been installed in our city. Keep an eye out for the bike parking symbol on the map. If you come across a location in the city that needs bike parking, please contact the City of Swan.

For information on more great Perth walks and for further cycling information including bike maps and upcoming community events go to: www.yourmove.org.au

Catching the Bus or Train

On the public transport side of the map, the thick coloured lines represent bus routes. Bus stops are shown as coloured squares along the route. Follow where the bus goes by tracking the thick coloured lines.

You can plan your journey online (visit www.transperth.wa.gov.au), by phone (ring the Transperth InfoLine 13 62 13) or by using the official Transperth app for iOS and Android.

The Transperth app makes it easy to find out when buses depart from your local stop with its 'Stops Nearby' and 'Stop Timetables' features.

For information on Bus Accessibility, visit the Transperth website.

Time	Midland Train Line (Midland to Perth)	Bus Route 955
Weekdays – Peak periods	10 mins	10 mins
Off peak	15 mins	15 mins
Evening (8:00pm onwards)	30 mins	30 mins +
Weekends - Day	15 mins	30-60 mins
Morning/Evening	30 mins	30-60 mins

Peak periods are 7:00am - 8:50am and 4:30pm - 6:15pm. In peak periods trains stop at all stations every 10 minutes and every 15 minutes thereafter. See Midland Line Train Timetable for more details.

Bus route 955 provides a high frequency connection between Ellenbrook and Bassendean train station. This service stops at 9:48pm on a weeknight and operates every 30 minutes on Saturday and Sunday. See Bus Timetable 99 for more details.

For more tips on catching the bus or train, go to: www.yourmove.org.au

We hope you enjoy exploring what the City of Swan has to offer.