




City of Melville & Murdoch University - Public Transport Information

Legend	
Circle route and Bus Stop - every 15 mins weekdays & Saturdays, every 30 mins Sunday	Transperth Zone Fare Boundary
High Frequency Route and Bus Stop - every 5 to 20 mins weekdays, every 30 mins weekends	Train and Bus Transfer
Bus Route & Bus Stop	Bus Route Terminus
Nominated Bus Stops	Bus Station
Bus Route Number	Railway
Accessible Service	Freight Railway
Bus Route Number - Limited Stops	Traffic Light
	Road Bridge, Footbridge & Underpass
	Local Attractions / Lookout
Bird Watching	Dog Exercise Area
Drinking Fountain	Picnic Area, Barbecue
Swimming Pool	Supermarket / Shopping Centre
Delicatessen / Convenience Store	School (University & College)
Community / Cultural Centre	Library
	Public Toilet
	Accessible Toilet
	Post Office, Post Box
	Telephone
	Sporting Facility
	Skate Park
	BMX
	Place of Worship
	Child Health Centre
	Kindergarten
	Pedestrian Access Way
	1km Walking Distance
	1km Cycling Distance
	Bicycle Locker
	Bicycle Shelter (Transperth)
	Bicycle Parking



Map Your Move City of Melville



Your guide for walking, cycling and using public transport in the City of Melville



More information
To find out more about travel alternatives or how to promote them please contact the following organisations:

Department of Transport - Your Move
Telephone: 6551 6000
Email: yourmove@transport.wa.gov.au
All of our Map Your Move resources are available online at www.yourmove.org.au

City of Melville
Telephone: 9364 0666
Website: www.melvillecity.com.au
To report hazards on local paths please call the City of Melville Maintenance Hotline on 1800 626 119

Transperth
Phone Transperth on 13 62 13 visit www.transperth.wa.gov.au for bus, train and ferry information.

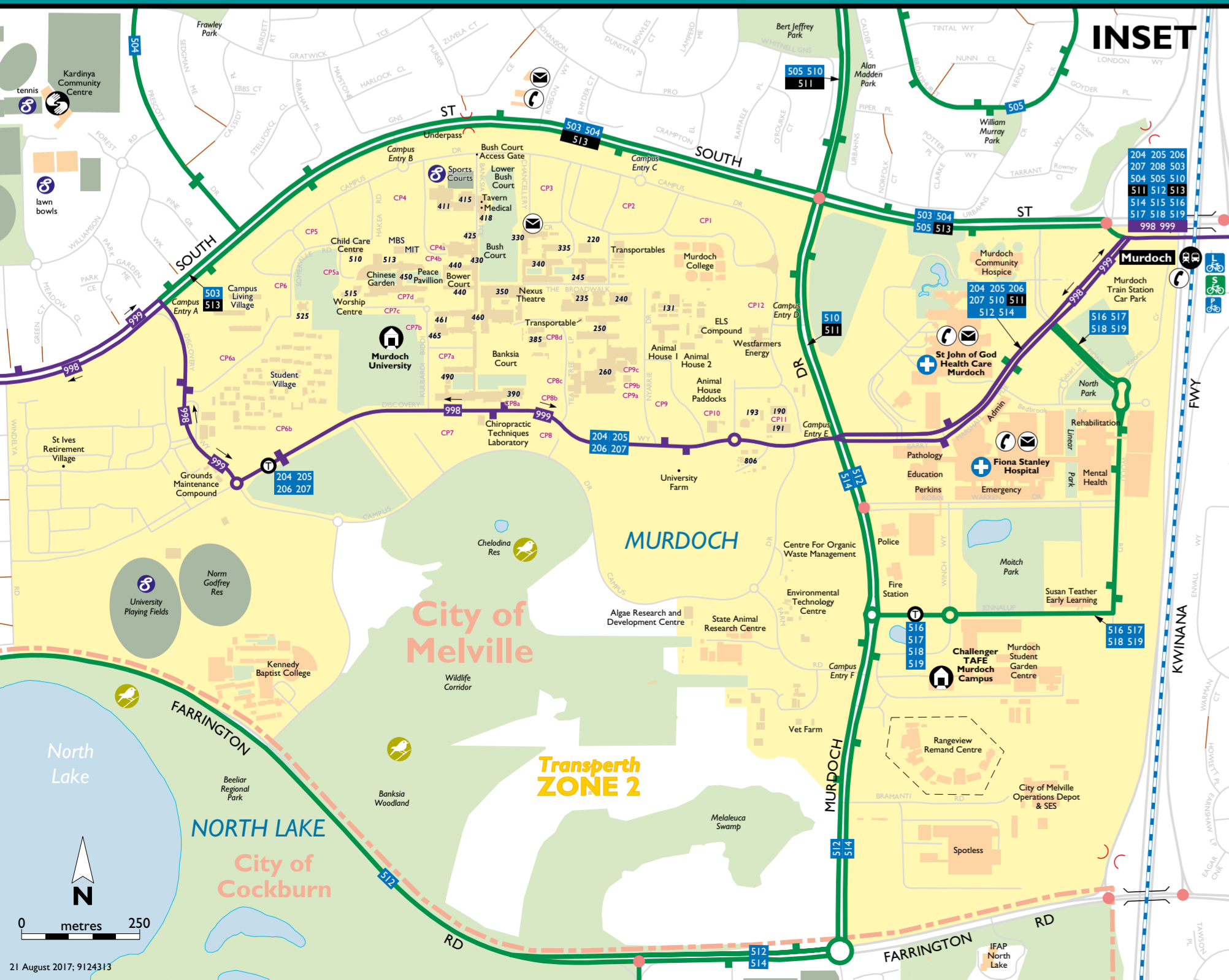
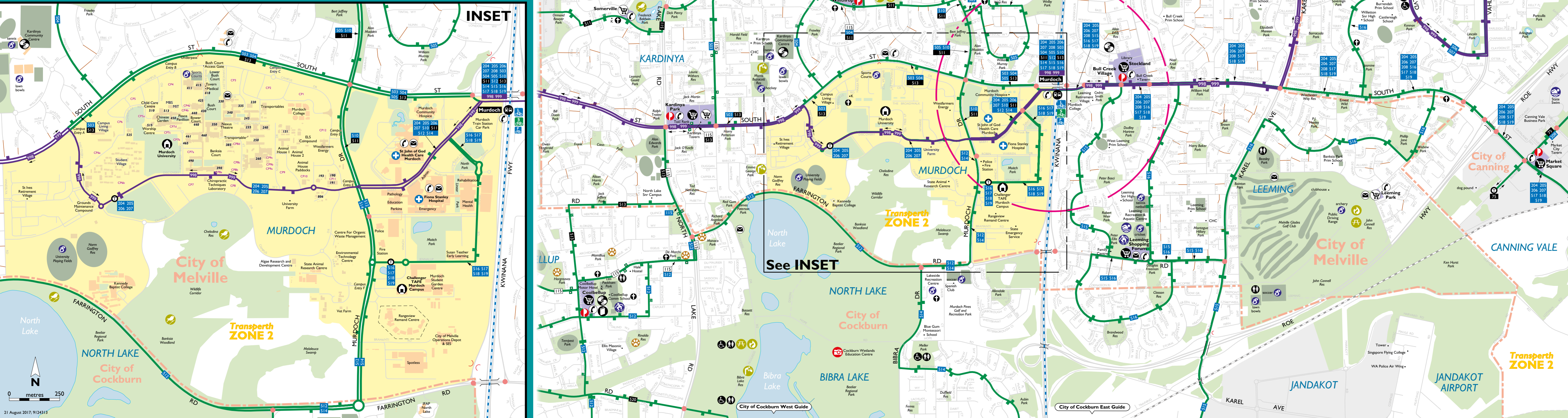
This 'Your Move' map aims to promote sustainable travel choices. These maps are produced by the Department of Transport and the City of Melville.

This map can be made available in alternative formats, phone 6551 6000 to make your request.

Although every effort has been taken to ensure accuracy of information, no responsibility is accepted for any errors and omissions. People who use this guide do so at their own risk. The Department of Transport (DoT) and the City of Melville will not accept the liability for personal injury and/or damage to property.
All information in this publication was correct at the time of printing. The DoT accepts no responsibility for changes to road names, the addition of shared paths or any other changes to the published information.

Dot 1494-17-07

TS 079-09-17



How do you get around?

More people are choosing to walk, cycle and use public transport. This guide will help you to get to know your local neighbourhood on foot, by bike or using public transport.

We encourage you to look closely at what's nearby and take the time to explore what our city has to offer.

Perhaps test out a bike path, get your friends together to kick the foot, or walk your dog down to the shops. Whatever you do, it's **Your Move**.

How do I use this map?

There are two sides to this map: one with walking and cycling information, the other with public transport routes. Both sides feature a wide range of handy services and amenities.

We encourage you to follow the steps below that have already helped thousands make the most of these maps.



1. Mark where you live.
2. Mark where you frequently visit, like the shops, friends' homes and the train station.
3. See if you can get to these places by walking, riding your bike or catching a bus. If you can, highlight the routes for quick access when you're out and about.

To make even more use of this map, try the following:

- Look for places you never knew were there, like parks and community centres.
- Each time you're looking for ways to get active, consider visiting somewhere new. You might just find something or meet someone that makes your day.

Walking and Riding

Walking and riding are great ways to fit physical activity into your everyday life. Think about how you travel to work or the local trips that you make such as going to the shops, dropping the kids at school or visiting friends. Which of these can you do by walking or riding?

This map identifies a range of bicycle friendly routes, including quiet streets, on-road bicycle lanes, shared paths and dedicated cycle ways. Cyclists are allowed on footpaths but are encouraged to ride slowly. Pedestrians have priority on all paths and bicycle riders must give way. Remember to ring your bell to warn others when you are approaching or overtaking.

The City of Melville is committed to creating a cycle friendly city through the provision of a strategic cycle network and supporting infrastructure. This map will continue to be updated as new infrastructure is delivered.

To support the growing number of people riding bikes, plenty of bike racks have been installed in our city. Keep an eye out for the bike parking symbol on the map. If you come across a location in the city that needs bike parking, please contact the City of Melville.

For information on more great Perth walks and for further cycling information including bike maps and upcoming community events go to: www.yourmove.org.au

Catching the Bus or Train

On the public transport side of the map, the thick coloured lines represent bus routes. Bus stops are shown as coloured squares along the route. Follow where the bus goes by tracking the thick coloured lines.

You can plan your journey online (visit www.transperth.wa.gov.au), by phone (ring the Transperth Info line 13 62 13) or by using the official Transperth app for iOS and Android.

To find out when buses depart from your local stop locate the five digit bus stop number at the top of your bus stop in the green panel. Once you know this number you can find out when your next service is due by texting the five digit stop number to 13 62 13 (Telstra, Optus and Virgin customers) or 0429 33 22 11.

All buses on accessible routes are low-floor and have ramps for prams, wheelchairs and strollers. Accessible bus route numbers are in blue and pink boxes on the map and are marked as accessible in the legend.

For more tips on catching the bus or train, go to: www.yourmove.org.au

We hope you enjoy exploring what the City of Melville has to offer.

City of Melville & Murdoch University Walk & Cycle Information

Legend	
Principal Shared Path	Bus Station
Local Bicycle Friendly Route	Railway
Perth Bicycle Network (PBN) Continuous Signed Routes	Freight Railway
SWR Route Number	Bicycle Lockers, Parking
High Quality Shared Path (Bikes & Pedestrians)	Bicycle Shelter (Transperth)
Other Shared Path (Bikes & Pedestrians)	Bicycle Shelter (Covered)
Bicycle Lanes or Sealed Shoulders Either Side	Bicycle Repair Station
Train & Bus Transfer	Traffic Light
Local Attractions / Lookout	Bird Watching
Dog Exercise Area	Drinking Fountain
Picnic Area, Playground	Supermarket / Shopping Centre
Swimming Pool	Delicatessen / Convenience Store
School (University & College)	Community / Cultural Centre
Barbecue	Child Health Centre
Shower Facilities	Kindergarten
Public Toilet, Accessible Toilet	Pedestrian Access Way
Post Office, Post Box	1km Walking Distance 1km Cycling Distance
Telephone	Walking Trail
Public Facility	
Skate Park	
BMX	
Place of Worship	

Effective: 8 September 2017, DoT912432
transport@cityofmelville.wa.gov.au

