



Your guide for walking, cycling and using public transport in the City of Rockingham



**More information**

To find out more about walking, cycling and public transport please contact the following organisations:

**Department of Transport – Your Move**

Telephone: 6551 6000  
 Email: [yourmove@transport.wa.gov.au](mailto:yourmove@transport.wa.gov.au)  
 All of our Map Your Move resources are available online at [www.yourmove.org.au](http://www.yourmove.org.au)

**City of Rockingham**

Telephone: 9528 0333  
 Web: [www.rockingham.wa.gov.au](http://www.rockingham.wa.gov.au)

**Transperth**

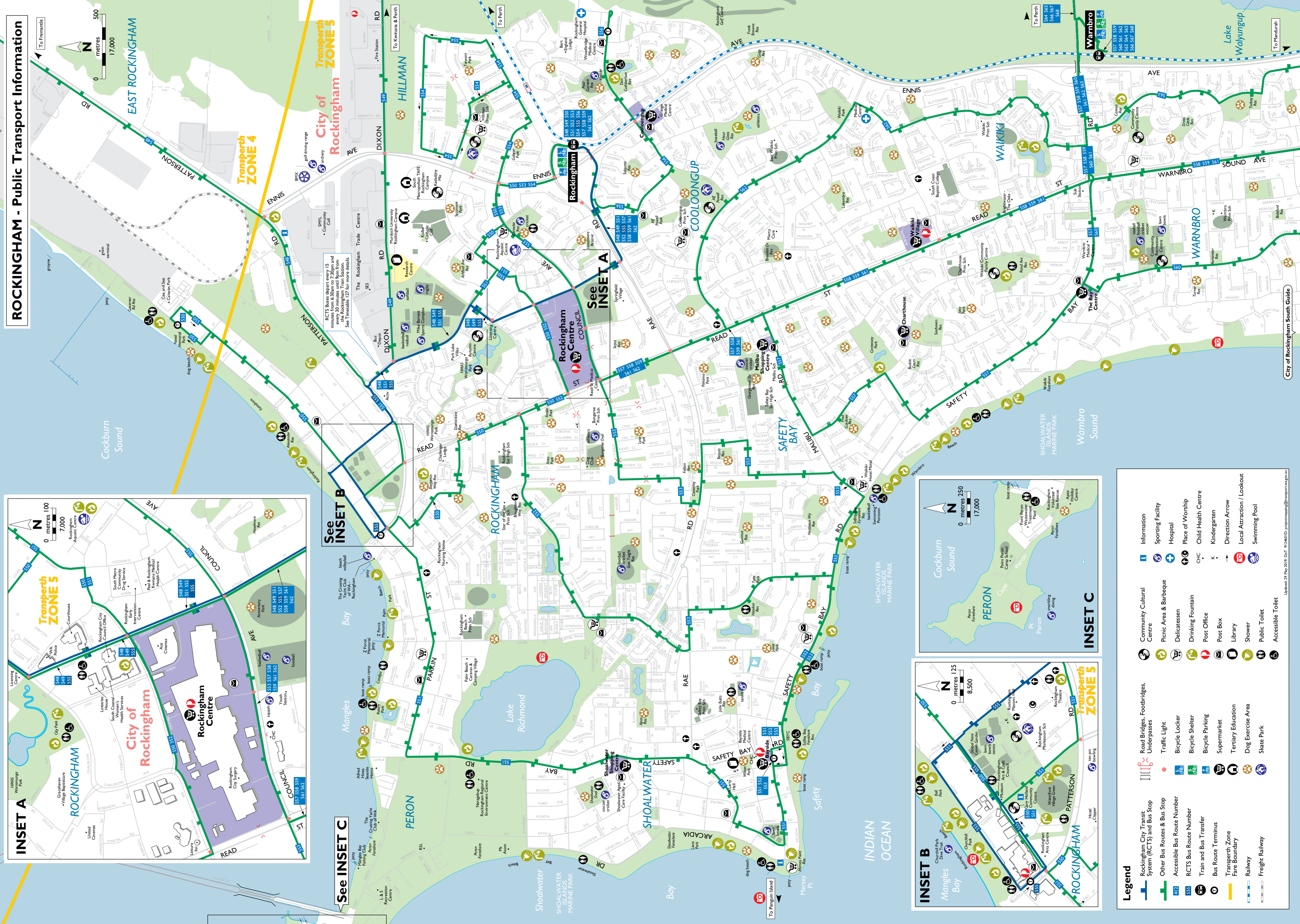
Phone Transperth on 13 62 13  
 Or visit [www.transperth.wa.gov.au](http://www.transperth.wa.gov.au) for bus, train and ferry information.

This 'Your Move' map aims to promote sustainable travel choices. These maps are produced by the Department of Transport and the City of Rockingham.

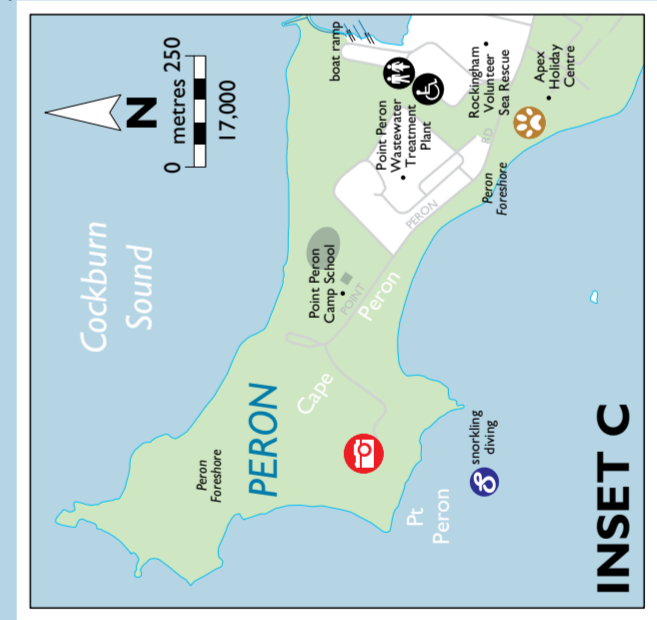
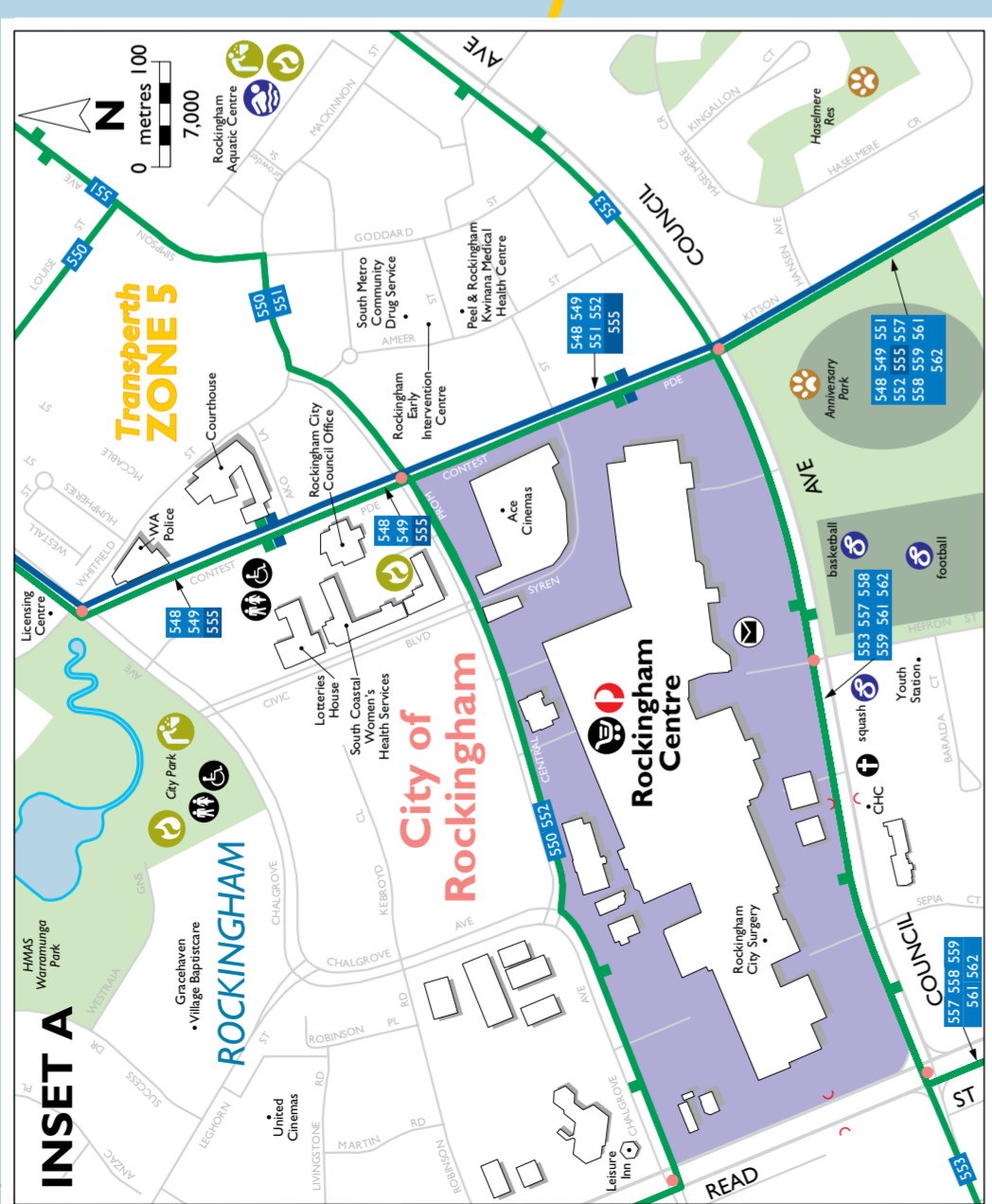
This map can be made available in alternative formats, phone 6551 6000 to make your request.

Although every effort has been taken to ensure accuracy of information, no responsibility is accepted for any errors and omissions. People who use this guide do so at their own risk. The Department of Transport (DoT) and the City of Rockingham will not accept the liability for personal injury and/or damage to property.

All information in this publication was correct at the time of printing. The DoT accepts no responsibility for changes to road names, the addition of shared paths or any other changes to the published information.



**ROCKINGHAM - Public Transport Information**



**Legend**

	Rockingham City Transit System (RCTS) and Bus Stop		Other Bus Routes & Bus Stop		Accessible Bus Route Number		RCTS Bus Route Number		Train and Bus Transfer		Bus Route Terminus		Transperth Zone		Railway		Freight Railway
	Road Bridges, Footbridges, Underpasses		Traffic Light		Bicycle Locker		Bicycle Shelter		Bicycle Parking		Supermarket		Tertiary Education		Dog Exercise Area		Skate Park
	Information		Sporting Facility		Hospital		Places of Worship		Child Health Centre		Kindergarten		Direction Arrow		Local Attraction / Lookout		Swimming Pool
	Community Cultural Centre		Picnic Area & Barbecue		Delicatessen		Drinking Fountain		Post Office		Post Box		Library		Shower		Public Toilet
	Accessible Toilet		Information		Sporting Facility		Hospital		Places of Worship		Child Health Centre		Kindergarten		Direction Arrow		Local Attraction / Lookout



## How do you get around?


More people are choosing to walk, cycle and use public transport. This guide will help you to get to know your local neighbourhood on foot, by bike or using public transport.

We encourage you to look closely at what's nearby and take the time to explore what our city has to offer.

Perhaps test out a bike path, get your friends together to kick the footy, or walk your dog down to the shops. Whatever you do, it's **Your Move**.

## How do I use this map?

There are two sides to this map: one with walking and cycling information, the other with public transport routes. Both sides feature a wide range of handy services and amenities.



We encourage you to follow the steps below that have already helped thousands make the most of these maps.

1. Mark where you live.
2. Mark where you frequently visit, like the shops, friends' homes and the train station.
3. See if you can get to these places by walking, riding your bike or catching a bus. If you can, highlight the routes for quick access when you're out and about.

To make even more use of this map, try the following:

- Look for places you never knew were there, like parks and community centres.
- Each time you're looking for ways to get active, consider visiting somewhere new. You might just find something or meet someone that makes your day.

## Walking and Riding

Walking and riding are great ways to fit physical activity into your everyday life. Think about how you travel to work or the local trips that you make such as going to the shops, dropping the kids at school or visiting friends. Which of these can you do by walking or riding?

This map identifies a range of bicycle friendly routes, including quiet streets, on-road bicycle lanes, shared paths and dedicated cycle ways. Cyclists are allowed on footpaths but are encouraged to ride slowly. Pedestrians have priority on all paths and bicycle riders must give way. Remember to ring your bell to warn others when you are approaching or overtaking.

The City of Rockingham is committed to creating a cycle friendly city through the provision of a strategic cycle network and supporting infrastructure. This map will continue to be updated as new infrastructure is delivered.

To support the growing number of people riding bikes, plenty of bike racks have been installed in our city. Keep an eye out for the bike parking symbol on the map. If you come across a location in the city that needs bike parking, please contact the City of Rockingham.

For information on more great Perth walks and for further cycling information including bike maps and upcoming community events go to: [www.yourmove.org.au](http://www.yourmove.org.au)

## Catching the Bus or Train

On the public transport side of the map, the thick coloured lines represent bus routes. Bus stops are shown as coloured squares along the route. Follow where the bus goes by tracking the thick coloured lines.

You can plan your journey online (visit [www.transperth.wa.gov.au](http://www.transperth.wa.gov.au)), by phone (ring the Transperth InfoLine 13 62 13) or by using the official Transperth app for iOS and Android.

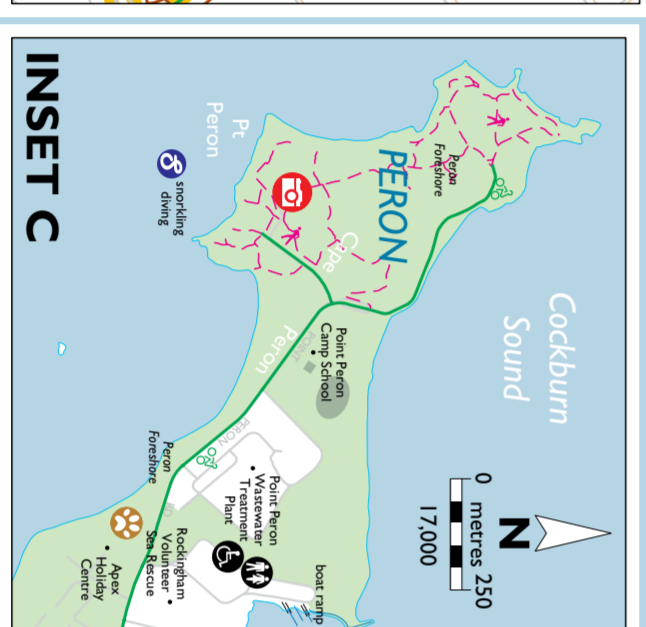
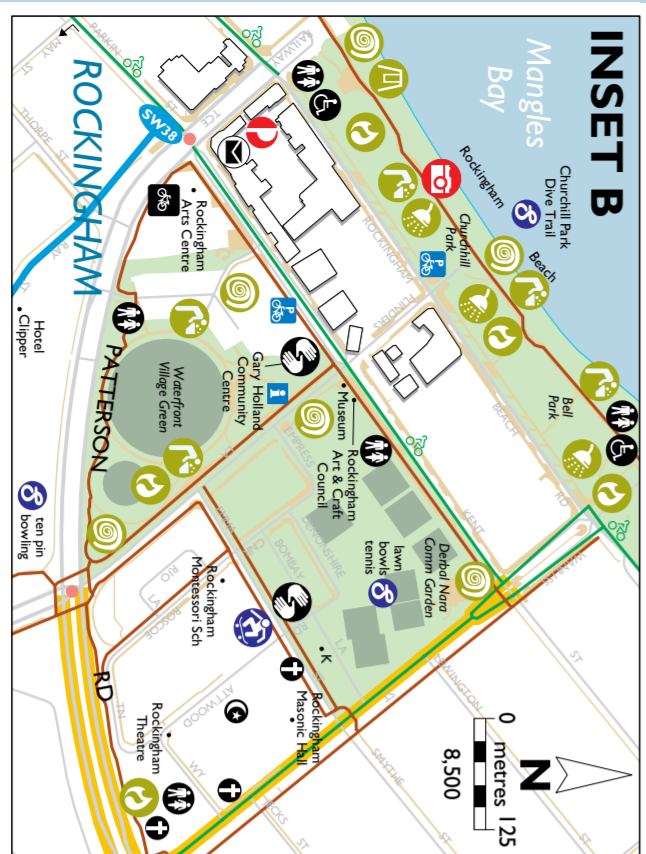
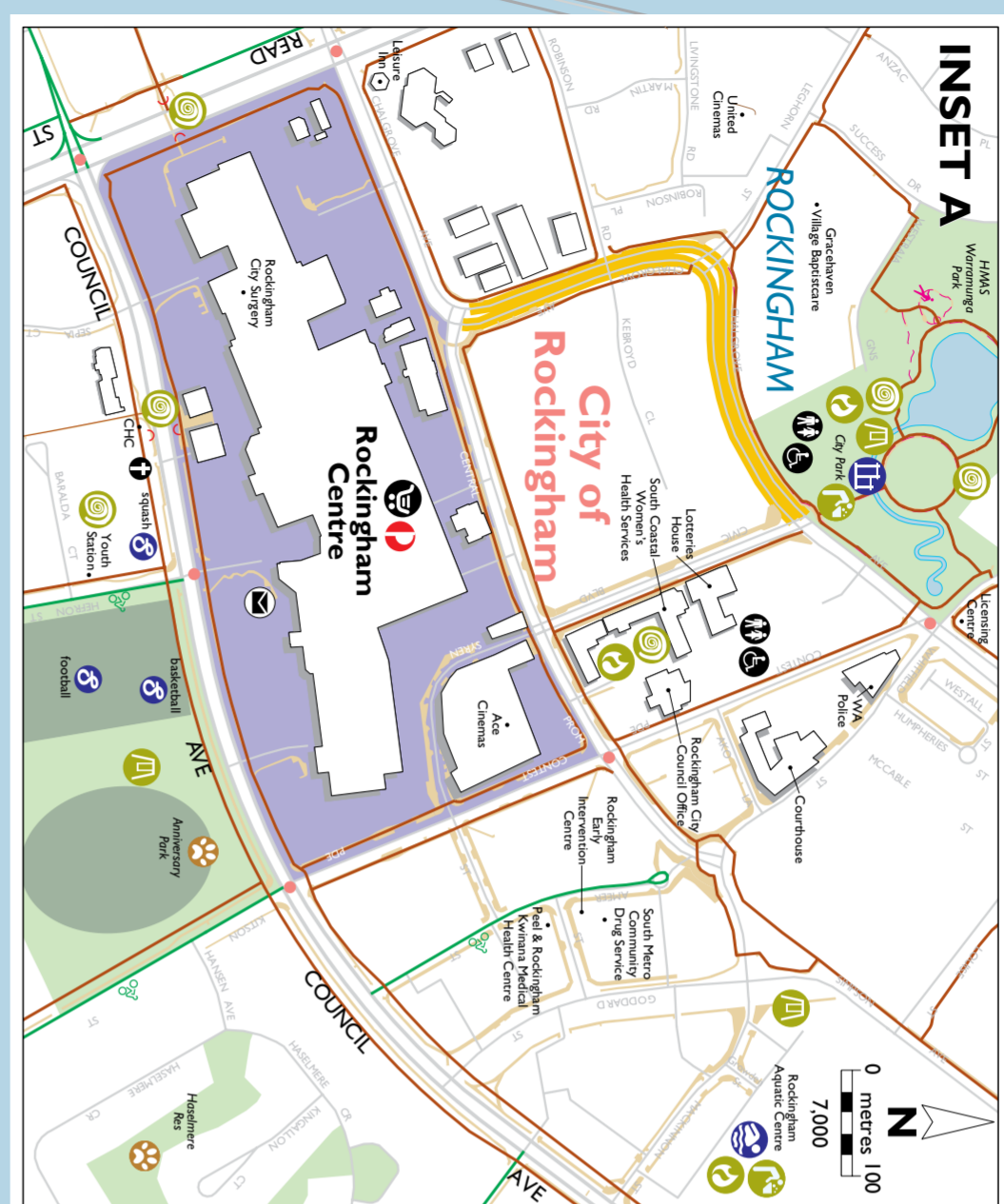
The Transperth app makes it easy to find out when buses depart from your local stop with its 'Stops Nearby' and 'Transit Stops' timetable features.

While all Transperth bus routes are serviced by fully accessible buses, not every stop on the network is accessible. For information on accessibility, visit the Transperth website [www.transperth.wa.gov.au](http://www.transperth.wa.gov.au)

For more tips on catching the bus or train, go to: [www.yourmove.org.au](http://www.yourmove.org.au)

We hope you enjoy exploring what the City of Rockingham has to offer.

# ROCKINGHAM - Walk and Cycle Information



### Legend

- Perth Bicycle Network (PBN) - Continuous Signet Routes
- PBN Route Number
- Local Bicycle Friendly Street
- High Quality Shared Path
- Other Shared Path
- Bicycle Lanes or Sealed Shoulder either side
- Train and Bus Transfer
- Walk Trail
- Road Bridges, Footbridges, Underpasses
- Traffic Light
- Bicycle Locker, Bicycle Shelter
- Bicycle Parking
- Supermarket
- Tertiary Education
- Dog Exercise Area
- Skate Park, Swimming Pool
- Community Cultural Centre
- Picnic Area & Barbecue
- Delicatessen
- Drinking Fountain
- Post Office, Post Box
- Information, Sporting Facility
- Outdoor Exercise Equipment
- Hospital
- Place of Worship
- Child Health Centre, Kindergarten
- Direction Arrow
- Local Attraction / Lookout
- Public Art
- Public Access Way
- Footpath (City of Rockingham Only)

Updated 29 May 2019. Doc# 91246202. [perthmap@cityofrockingham.wa.gov.au](mailto:perthmap@cityofrockingham.wa.gov.au)

### City of Rockingham South Guide