

Walk, Wheel, Ride

City of Gosnells and City of Armadale



Your guide to walking, wheeling and riding in the City of Gosnells and City of Armadale



More information
To find out more about walking, bike riding and public transport please contact the following organisations:

Department of Transport
To access a mobile friendly version of this map or to find out more about the Armadale Line Active Travel initiative visit transport.wa.gov.au/activetransport/armadale-line

City of Gosnells
Telephone: (08) 9397 3000
Web: gosnells.wa.gov.au

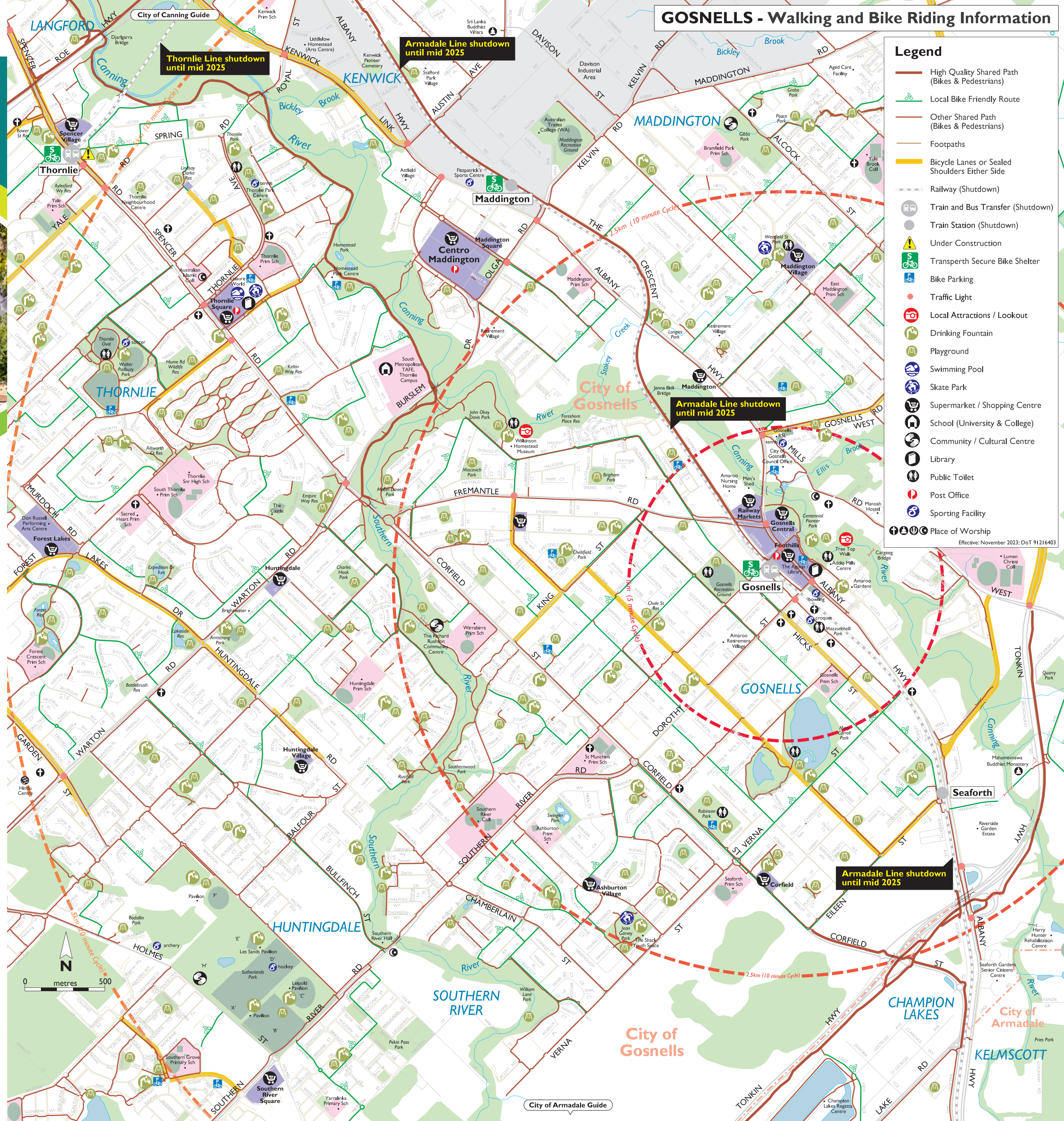
City of Armadale
Telephone: (08) 9394 5000
Web: armadale.wa.gov.au

Transperth
Visit transperth.wa.gov.au or call the InfoLine on 13 62 13 for bus, train and ferry information.

METRONET
To find more about the Armadale Line transformation visit metronet.wa.gov.au

This map is funded by METRONET as part of the transformation of the Armadale Line and produced by the Department of Transport, City of Gosnells and the City of Armadale.

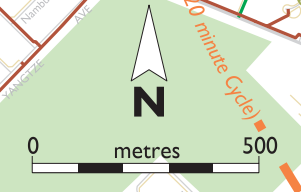
The information contained in this publication is provided in good faith and believed to be accurate at time of publication. The State, City of Gosnells and the City of Armadale shall in no way be liable for any loss sustained or incurred by anyone relying on the information.



Legend

- High Quality Shared Path (Bikes & Pedestrians)
- Local Bike Friendly Route
- Other Shared Path (Bikes & Pedestrians)
- Footpaths
- Bicycle Lanes or Sealed Shoulders Either Side
- Railway (Shutdown)
- Train and Bus Transfer (Shutdown)
- Train Station (Shutdown)
- Under Construction
- Transperth Secure Bike Shelter
- Bike Parking
- Traffic Light
- Local Attractions / Lookout
- Drinking Fountain
- Playground
- Swimming Pool
- Skate Park
- Supermarket / Shopping Centre
- School (University & College)
- Community / Cultural Centre
- Library
- Public Toilet
- Post Office
- Sporting Facility
- Place of Worship

Effective: November 2023; DoT 91216403



How do you get around?

More people are choosing to walk, wheel and ride in the City of Gosnells and the City of Armadale. Replacing short car trips with active travel helps you connect with your community and is also great for your health and the environment.

Walk, wheel and ride

Walking, wheeling and riding are great ways to get active. This map identifies walking and bike friendly routes, quiet streets, on-road bicycle lanes and shared paths.

Think about the local trips that you make such as going to the shops, work, dropping the kids at school or visiting friends. Which of these could you do by walking, scootering or riding?

Catch a bus as part of your journey

Use this map to see if you can walk, wheel or ride to the bus stop or interchange.



Scan the QR code to visit the Transperth website to find out about the new and enhanced bus services operating during the Armadale and Thornlie Line shutdown.

You can plan your journey by phone (call the Transperth InfoLine 13 62 13), online or by using the Transperth app for iOS and Android.

Lock up your bike

Did you know you can lock your bike for free in the secure bike shelters identified on the map? Register your SmartRider for the bike shelter on the Transperth app or visit transperth.wa.gov.au/cycling.

Tips for sharing the path



Slow down and be courteous, especially with people moving slower than you

Thanks for ringing your bell to let others know that you're approaching



Make sure you and your family wear a helmet to keep safe

Did you know bike riders can legally ride on footpaths in Western Australia?



Stay alert, keep your eyes off the phone and on the path ahead

eRideables must travel 10 km/h or less on footpaths and 25 km/h or less on shared paths



For more information on eRideables visit wa.gov.au/organisation/road-safety-commission/erideables

Types of rides and routes



High Quality Shared Path



High Quality Shared Path



Shared Path



Bicycle Lane or Sealed Shoulder

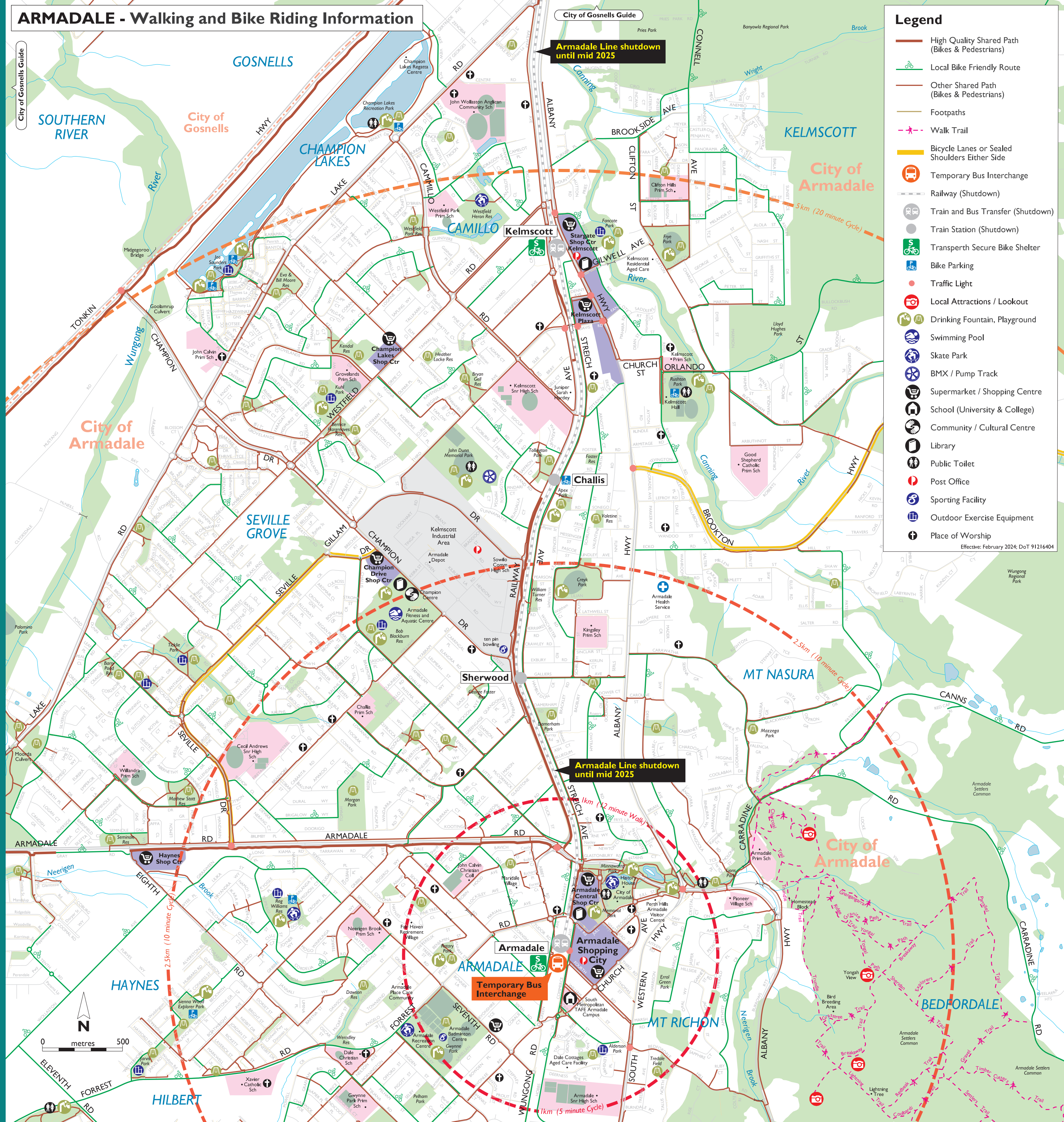


Safe Active Street



Local Bike Friendly Route

ARMADALE - Walking and Bike Riding Information



Legend

- High Quality Shared Path (Bikes & Pedestrians)
- Local Bike Friendly Route
- Other Shared Path (Bikes & Pedestrians)
- Footpaths
- Walk Trail
- Bicycle Lanes or Sealed Shoulders Either Side
- Temporary Bus Interchange
- Railway (Shutdown)
- Train and Bus Transfer (Shutdown)
- Train Station (Shutdown)
- Transperth Secure Bike Shelter
- Bike Parking
- Traffic Light
- Local Attractions / Lookout
- Drinking Fountain, Playground
- Swimming Pool
- Skate Park
- BMX / Pump Track
- Supermarket / Shopping Centre
- School (University & College)
- Community / Cultural Centre
- Library
- Public Toilet
- Post Office
- Sporting Facility
- Outdoor Exercise Equipment
- Place of Worship

Effective: February 2024; DoT 91216404